

SARB CRS Aerosols

Fred Rose

CERES Science Team Meeting

SARB Working Group

Norfolk, Va

May 6-8 2003

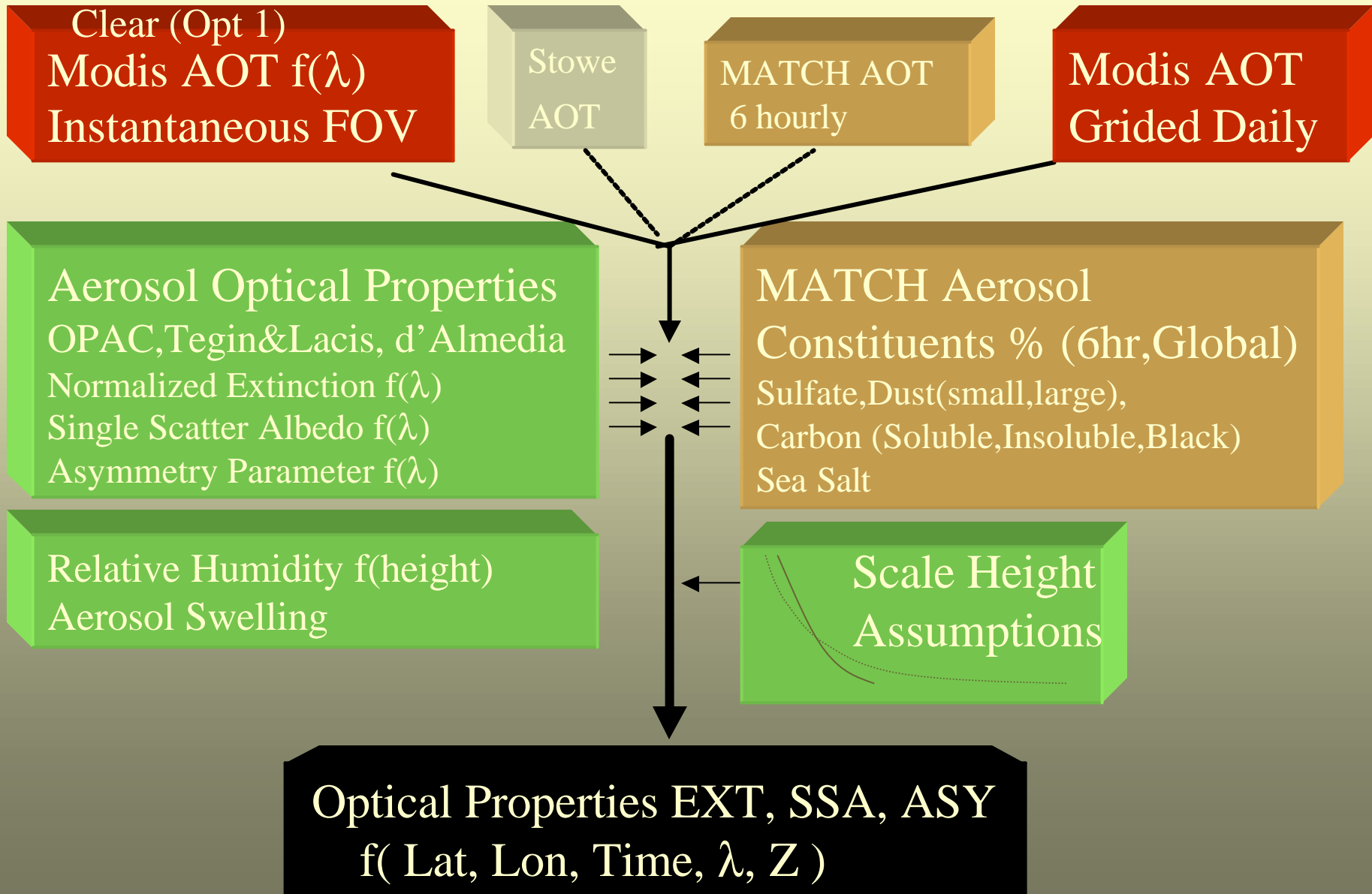
Aerosol Input Sources

- I) MODIS Instantaneous Product
CERES SSFA based on MOD04_L2
-Ocean& most land, Clear sky, Multiple wavelength AOT
- II) Stowe/Ignatov Instantaneous Product
CERES SSF - Oceans , Clear sky
- III) Collins/Rasch MATCH Aerosol Assimilation
-Chemical Transport model, AVHRR retrieval, 6 Hourly
Global , All sky, Optical Depth for multiple aerosol types
- IV) MODIS Daily
Time interpolated from MOD08_D3
- Ocean& most land, All sky, Multiple wavelength AOT
- V) GFDL Aerosol Climatology
-Monthly , Global , Multiple constituents

Aerosol Source Characteristics

Source	Modis	Stowe	Modis	Match	GFDL
Temporal	Instant FOV	Instant FOV	Daily GRID	6 Hr-trmm Daily-terra GRID	Monthly Climat.
Coverage	Ocean Land	Ocean	Ocean Land	Ocean Land Desert	Ocean Land Desert
Wavelengths	7 Ocean 3 Land	1 0.63um	7 Ocean 3 Land	1 0.63um	1 0.55um
Aerosol Constituents	Some		Some	7 Groups	5 Groups

Aerosol Usage for Terra

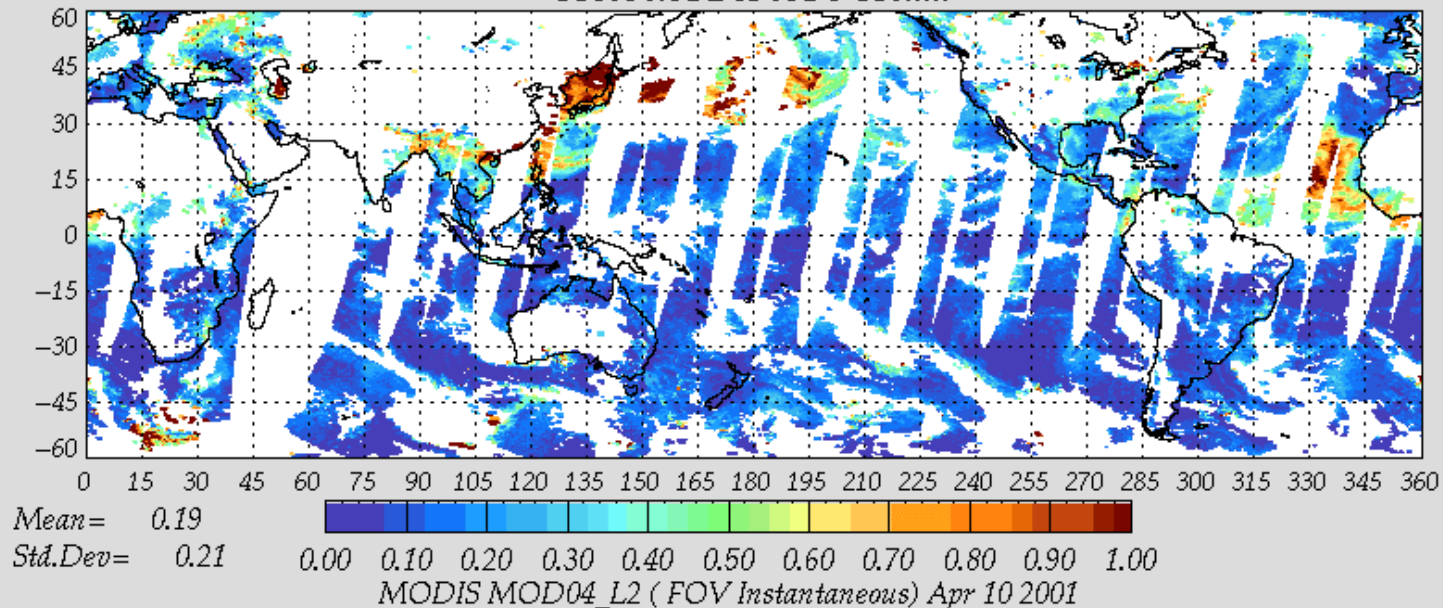


Modis Aerosols

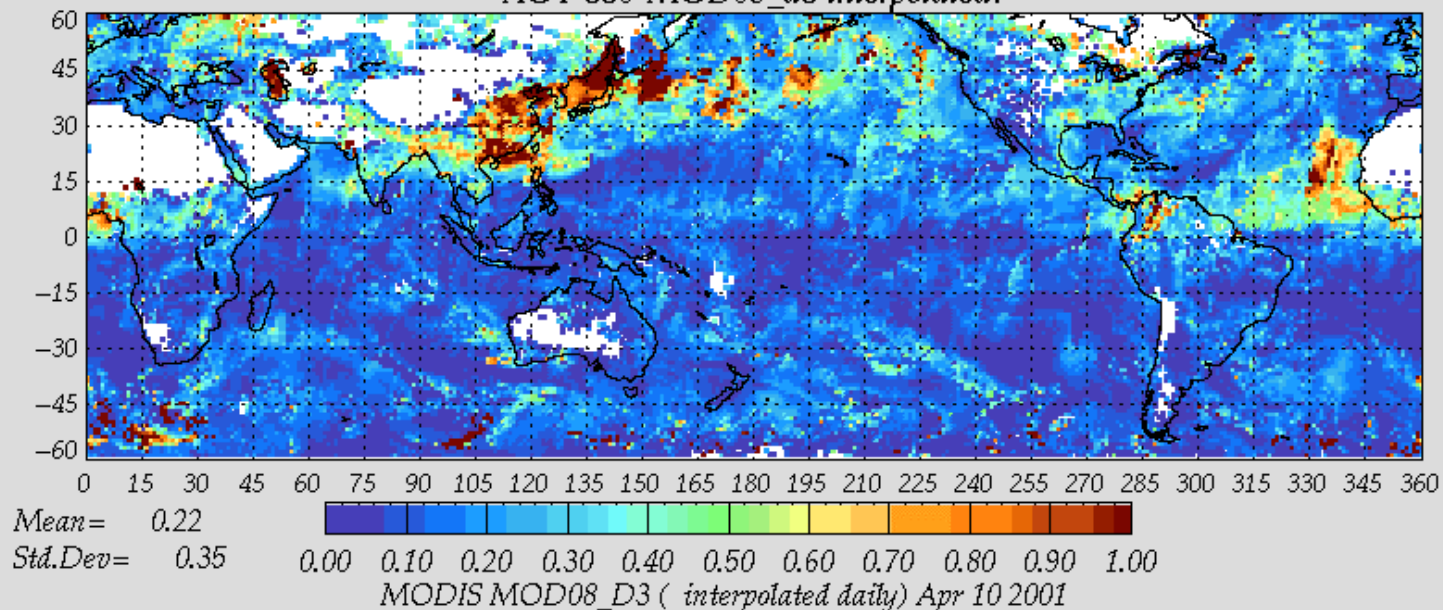
- Instantaneous product [Clear Sky]
 - Convolved with Ceres FOV
 - Ocean (0.47 ,0.55 ,0.66 ,0.86, 1.24, 1.64 ,2.13)
 - Land (0.47 , 0.55, 0.66)
 - $\text{Log}(\tau) / \text{Log}(\lambda)$ interpolation to 7 wavelengths
- Grid (1x1deg) Product [Cloudy Sky]
 - Daily
 - Same wavelengths as FOV product
 - Interpolated to fill missing days

Modis Aerosol Product Examples

SSFA MODIS AOT 550nm

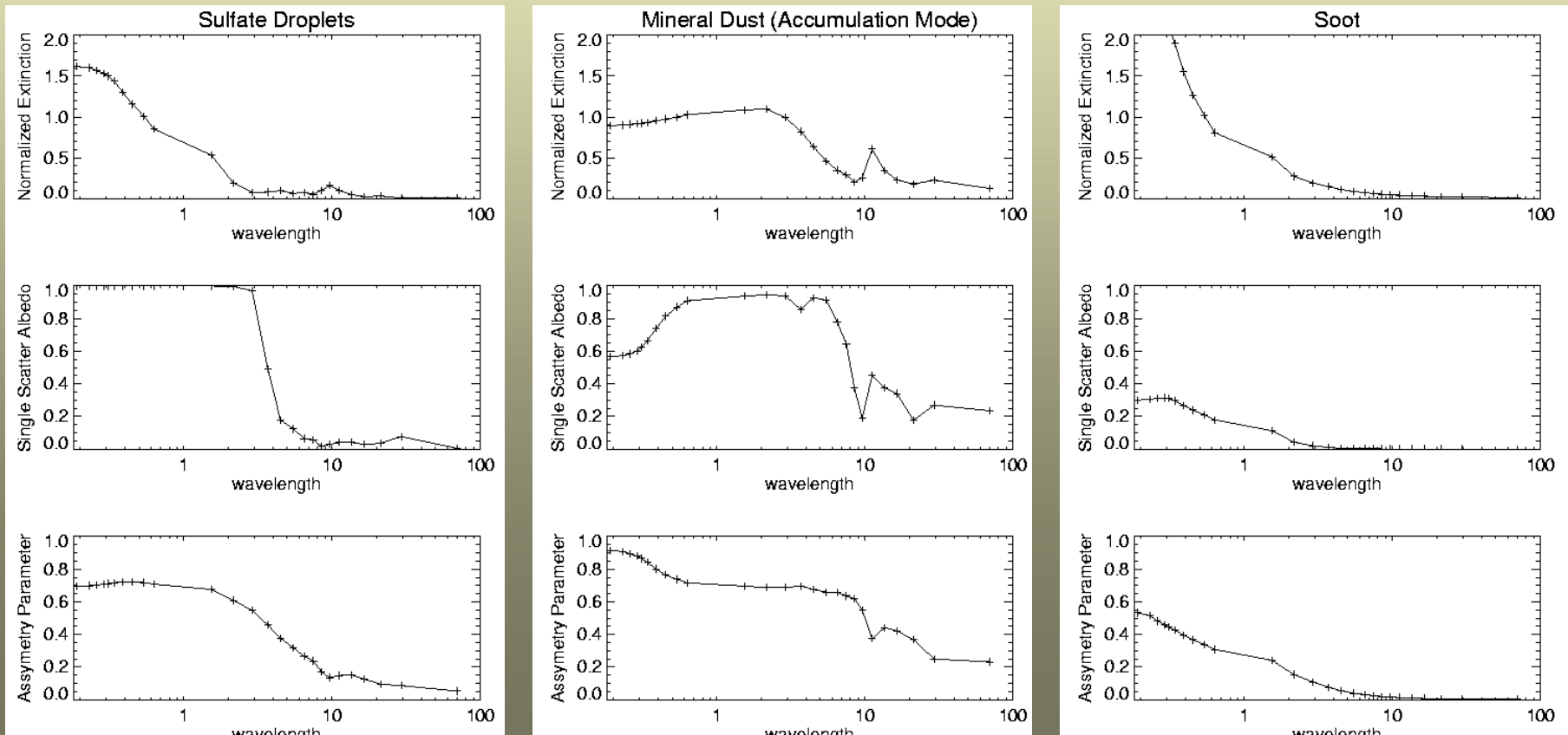


AOT 550 MOD08_d3 interpolated.



Aerosol Optical Properties

- Collins/Rasch Aerosol Constituents matched to Optical Property inputs (SSA,ASY)
- 18 Aerosol types are available in Fu-Liou code
- Wavelength dependent (Extinction ,Single Scatter Albedo, Asymmetry Parameter)
 - 3 from d' Almedia (Continental, Maritime, Urban)
 - 5 from Tegen & Lacis (Mineral Dusts)
 - 9 from OPAC (Sulfate, Soot)



Snow & Ice Surface Albedo for TERRA

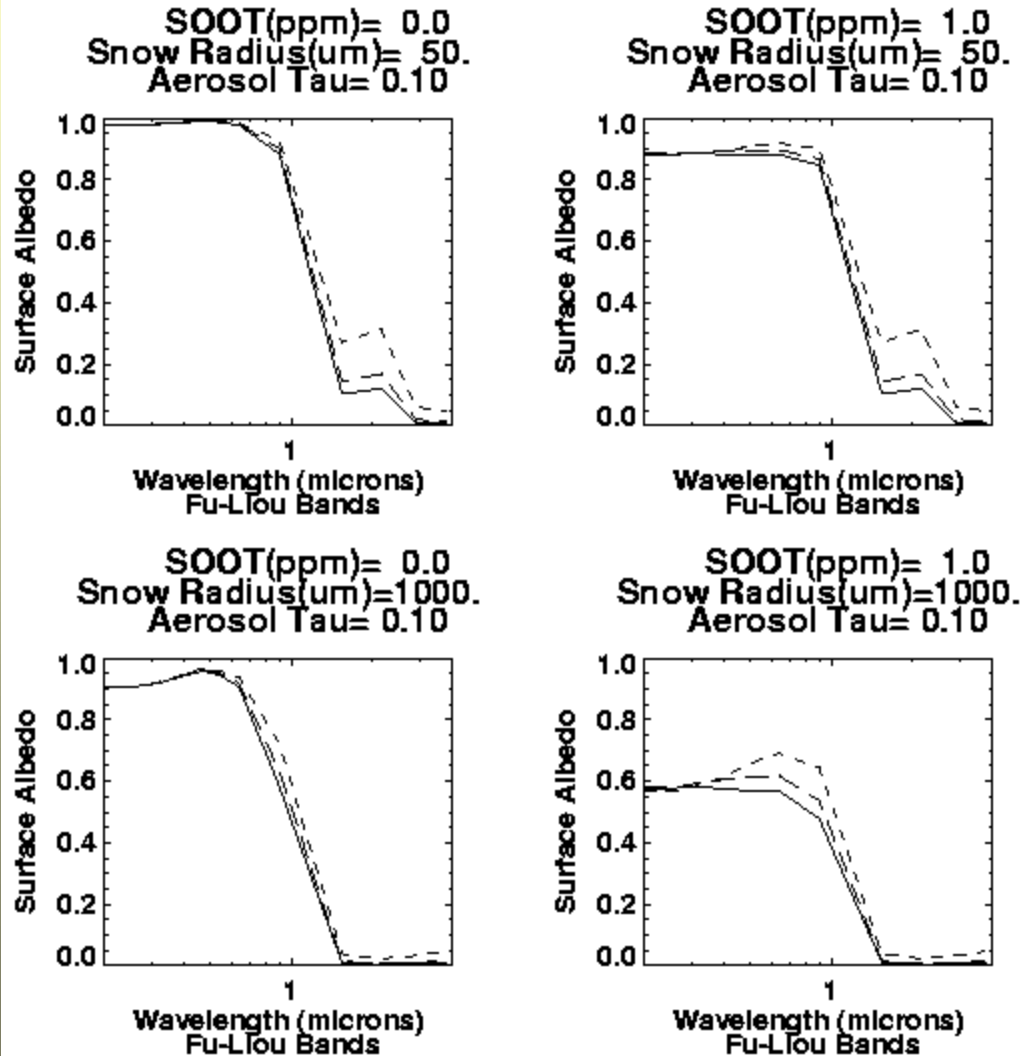
- SCENE TYPE CLASSIFICATION (determines spectral shape)
 - IGBP TYPES and Snow /Ice Maps
 - IGBP types (1-18) Static land cover types : Permanent Snow/Ice (Type 15)
 - Seasonal Snow from Weekly Grided NCEP/NSIDC (Type 19)
 - Sea Ice from Weekly Grided NCEP/NSIDC (Type 20)
 - Imager based Clear sky Snow/Ice fractional coverage
 - This instantaneous information will override scene type maps (not so in TRMM ED2b)
- Broadband Surface Albedo Determination
 - Clear Sky
 - Toa based using CERES TOA ALBEDO, CosSol, PW, AOT, O3, Surface Elevation
 - Cloudy Sky
 - { Option 1 } Broadband Surface Albedo Retrieval
 - TOA based using CERES TOA ALBEDO, CosSol, Cloud (Fraction, Optical Depth)
 - {Option 2 } Surface Albedo History Monthly Map (10 minute grid)
 - Monthly minimum surface albedo , at best solar geometry to overhead sun
 - Corrected to diffuse angle of cloudy skies
- Tuning
 - Larger uncertainty assigned to Snow and Ice Surfaces than other Land surfaces

Spectral Surface Albedo

- SARB Fu-Liou Code uses 15 bands in Shortwave
 - Need Spectral input assumptions
- Based on Radiative Transfer model of Z. Jin
- Spectral Albedo shape is modified to maintain consistency with the retrieved Broadband Surface Albedo.
- Spectral Surface Albedo look up table is function of:
 - Snow
 - Wavelength, CosSol , Optical Depth
 - Grain Size(Old,New), Soot (Clean,Dirty)
 - Ice
 - Wavelength, CosSol , Optical Depth
 - TBD ...Ice density, Ice type

Z.Jin Snow Spectral Albedo

Z. Jin Spectral Snow Albedo In Fu-Liou bands



COSSOL :Solid =0.7 , LongDash=0.5 , ShortDash=0.2